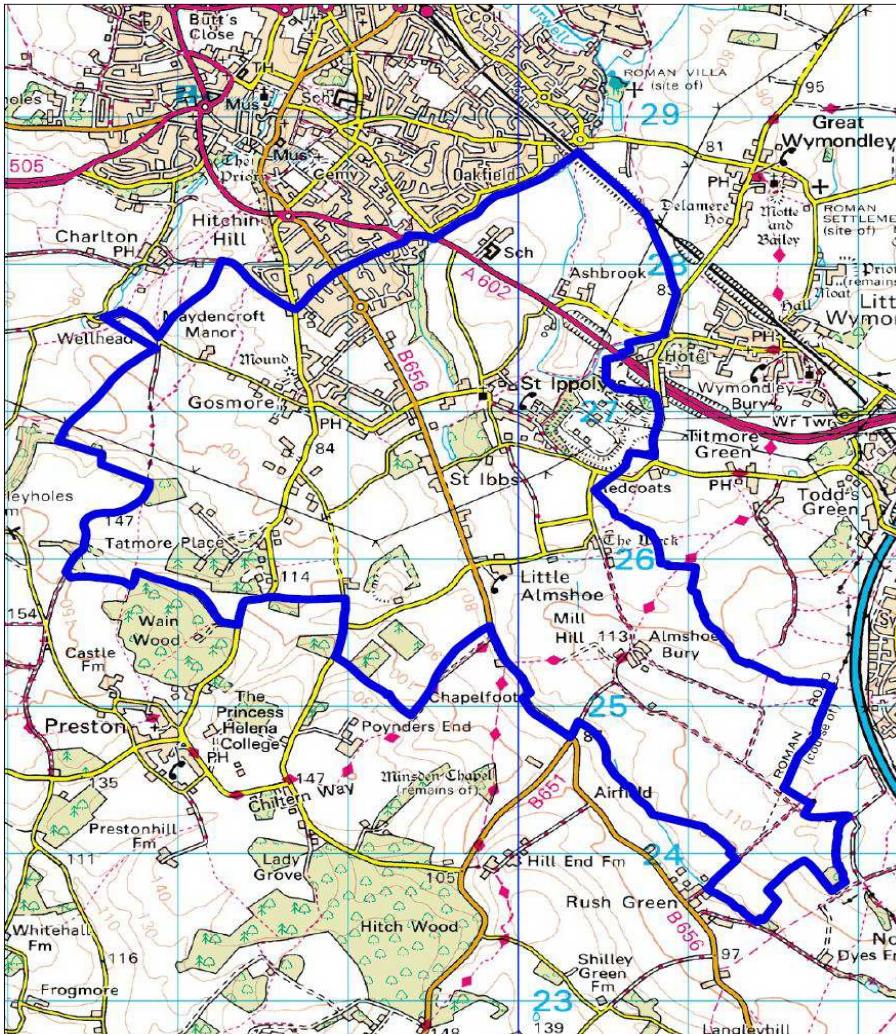





Neighbourhood Plans were introduced into the planning system by the Localism Act, 2011 and give local communities the power to develop a vision for their neighbourhood and shape development and growth within that neighbourhood. The first step in the preparation of a neighbourhood plan is to designate the neighbourhood planning area.


St Ippolyts Parish Council has applied to the District Council to designate the parish area of St Ippolyts, as shown on the map below as a neighbourhood planning area. The purpose of this consultation is to determine whether the area shown should be designated as the neighbourhood planning area.

[Area requested to be designated as neighbourhood planning area for St Ippolyts, being the whole of the civil parish of St Ippolyts](#)




There are three ways to return your Comments:


 [www.north-herts.gov.uk/
neighbourhoodplanning](http://www.north-herts.gov.uk/neighbourhoodplanning)

 neighbourhoodplans@north-herts.gov.uk

 St Ippolyts Neighbourhood Plan
North Hertfordshire
District Council
PO Box 480,
M33 0DE

If you need any further information you can contact us using the following:

 neighbourhoodplans@north-herts.gov.uk

 01462 474000

**Comment deadline
is Tuesday
13 January 2015**